



Director of Planning and Transportation
Development Control
Tonbridge & Malling B. Council
Gibson Building
Kings Hill West Malling
Kent
ME19 4LZ

Your ref
TM/21/01911/FL

Our ref
DSA000010457

Date
21/04/2022

Contact
Tel 0330 303 0119

Dear Sir/Madam,

Proposal: Redevelopment to form 34 Retirement Living apartments for older persons including communal facilities, and associated car parking and landscaping, and the repositioning of 4 existing car parking spaces.

Site: TM/21/01911/FL: - Land Rear Of 182 High Street, Tonbridge, Kent TN9 1BE.


Thank you for your letter dated 06/04/2022.

Please see the attached extract from Southern Water records showing the approximate position of our existing public foul and surface water sewer asset within the development site. The exact position of the public assets must be determined on site by the applicant in consultation with Southern Water before the layout of the proposed development is finalised.

- The public foul and surface water sewer requires a clearance of 3 metres on either side of the gravity sewers to protect it from construction works and to allow for future access for maintenance.
- No development or tree planting should be carried out within 3 metres of the external edge of the public gravity sewer without consent from Southern Water.
- No soakaway, swales, ponds, watercourses or any other surface water retaining or conveying features should be located within 5 metres of a public sewer.
- All existing infrastructure should be protected during the course of construction works.

Please refer to: southernwater.co.uk/media/3011/stand-off-distances.pdf.

It is possible that a sewer now deemed to be public could be crossing the development site. Therefore, should any sewer be found during construction works, an investigation of the sewer will be required to ascertain its ownership before any further works commence on site.



We have restrictions on the proposed tree planting adjacent to Southern Water sewers, rising mains or water mains and any such proposed assets in the vicinity of existing planting. Reference should be made to Southern Water's publication "A Guide to Tree Planting near water Mains and Sewers" (southernwater.co.uk/media/3027/ds-tree-planting-guide.pdf) and the Sewerage Sector Guidance (water.org.uk/sewerage-sector-guidance-approved-documents) with regards to any landscaping proposals and our restrictions and maintenance of tree planting adjacent to sewers, rising mains and water mains.

Our investigations indicate that Southern Water can facilitate foul sewerage and surface water runoff disposal to service the proposed development. Southern Water requires a formal application for a connection to the public sewer to be made by the applicant or developer.

To make an application visit Southern Water's Get Connected service: developerservices.southernwater.co.uk and please read our New Connections Charging Arrangements documents which are available on our website via the following link: southernwater.co.uk/developing-building/connection-charging-arrangements

The supporting documents make reference to drainage using Sustainable Drainage Systems (SuDS).

Under certain circumstances SuDS will be adopted by Southern Water should this be requested by the developer. Where SuDS form part of a continuous sewer system, and are not an isolated end of pipe SuDS component, adoption will be considered if such systems comply with the latest Sewers for Adoption (Appendix C) and CIRIA guidance available here:

water.org.uk/sewerage-sector-guidance-approved-documents/

ciria.org/Memberships/The_SuDS_Manual_C753_Chapters.aspx


Where SuDS rely upon facilities which are not adoptable by sewerage undertakers the applicant will need to ensure that arrangements exist for the long-term maintenance of the SuDS facilities. It is critical that the effectiveness of these systems is maintained in perpetuity. Good management will avoid flooding from the proposed surface water system, which may result in the inundation of the foul sewerage system.

Thus, where a SuDS scheme is to be implemented, the drainage details submitted to the Local Planning Authority should:

- Specify the responsibilities of each party for the implementation of the SuDS scheme.
- Specify a timetable for implementation.
- Provide a management and maintenance plan for the lifetime of the development.

This should include the arrangements for adoption by any public authority or statutory undertaker and any other arrangements to secure the operation of the scheme throughout its lifetime.

Land uses such as general hard standing that may be subject to oil/petrol spillages should be drained by means of appropriate oil trap gullies or petrol/oil interceptors.



This initial assessment does not prejudice any future assessment or commit to any adoption agreements under Section 104 of the Water Industry Act 1991. Please note that non-compliance with the Design and Construction Guidance will preclude future adoption of the foul and surface water sewerage network on site. The design of drainage should ensure that no groundwater or land drainage is to enter public sewers.

We request that should this planning application receive planning approval, the following informative is attached to the consent: Construction of the development shall not commence until details of the proposed means of foul sewerage and surface water disposal have been submitted to, and approved in writing by, the Local Planning Authority in consultation with Southern Water.

For further advice, please contact Southern Water, Southern House, Yeoman Road, Worthing, West Sussex, BN13 3NX (Tel: 0330 303 0119).

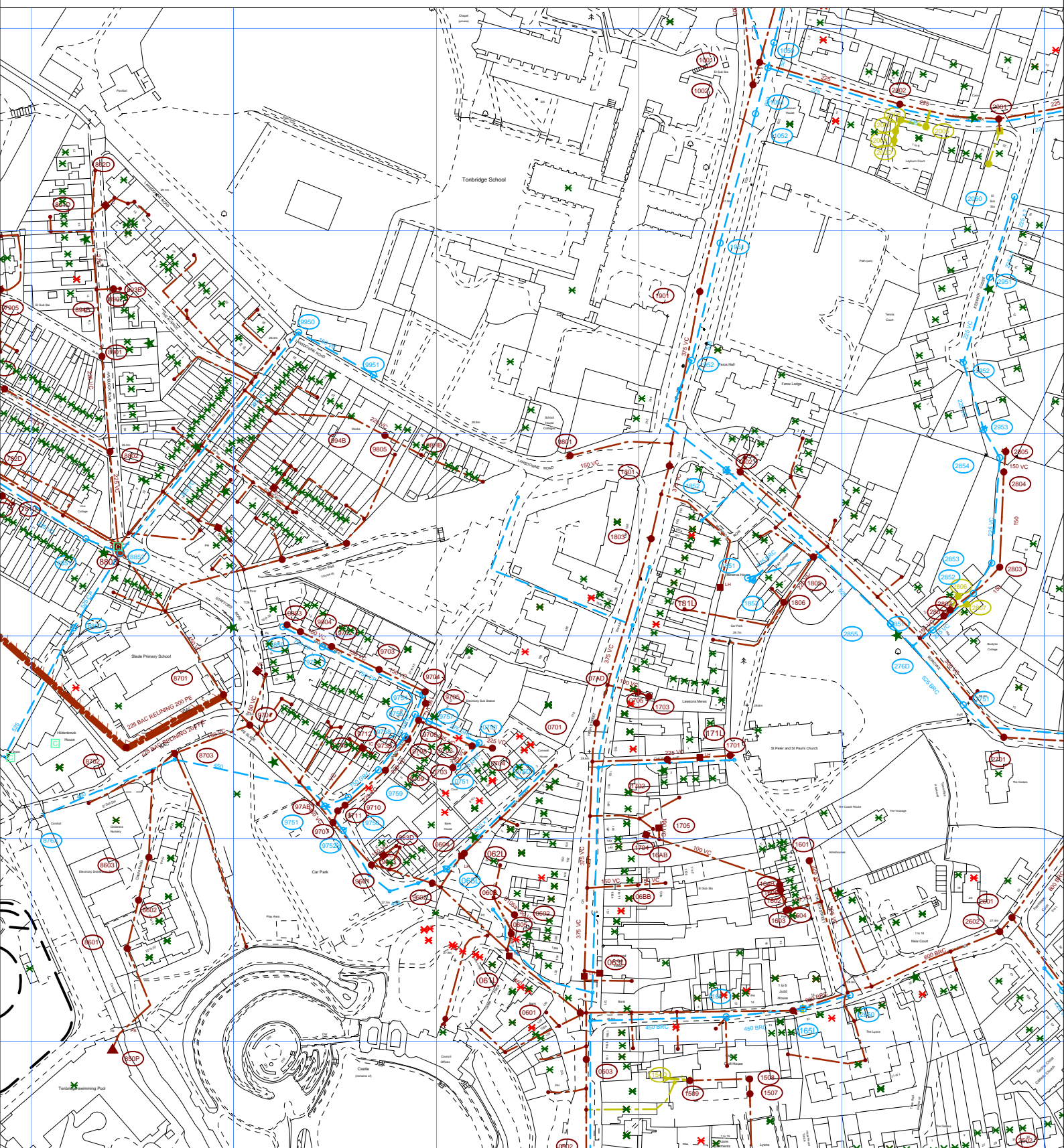
Website: southernwater.co.uk or by email at: SouthernWaterPlanning@southernwater.co.uk

Yours faithfully,

Future Growth Planning Team
Business Channels

southernwater.co.uk/developing-building/planning-your-development

SOUTHERN WATER



The positions of pipes shown on this plan are believed to be correct, but Southern Water Services Ltd accept no responsibility in the event of inaccuracy. The actual positions should be determined on site.

Based upon Ordnance Survey Digital Data with the permission of the controller of H.M.S.O. Crown Copyright Reserved Licence No. WU 298530

O.S. REF: TQ5946NW

Scale: 1:2500

Screen Print

WARNING: BAC pipes are constructed of Bonded Asbestos Cement

WARNING: Unknown (UNK) materials may include Bonded Asbestos Cement



Printed By: kishoku

Date: 21-4-2022

Southern Water MapGuide Browser

Requested By:

